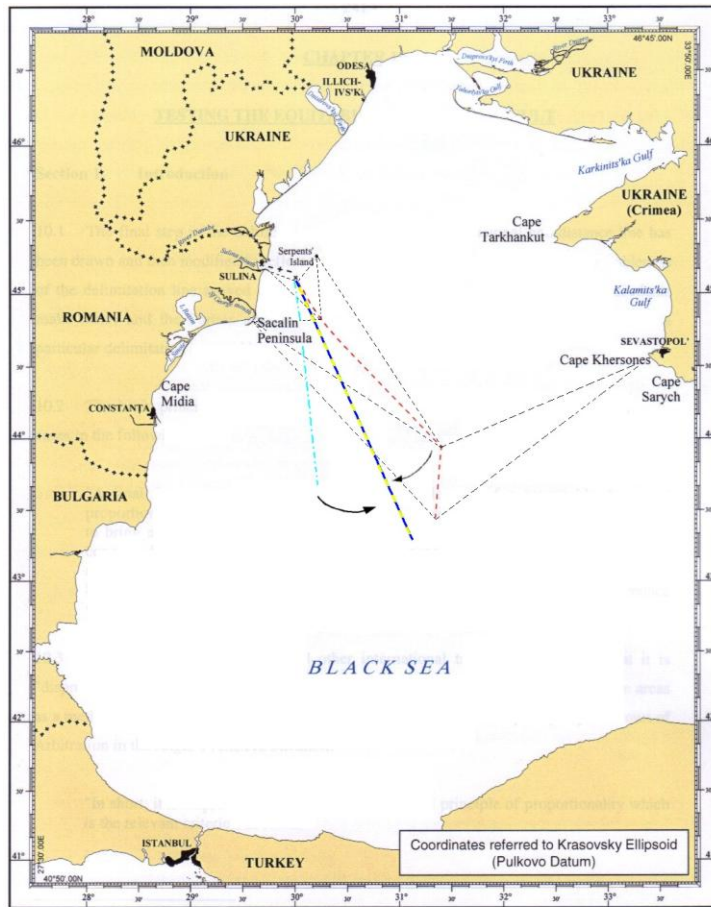


The claims of the Parties



A picture of Serpents' Island



0 50 100 km
 1:3,000,000
Ukraine's Delimitation

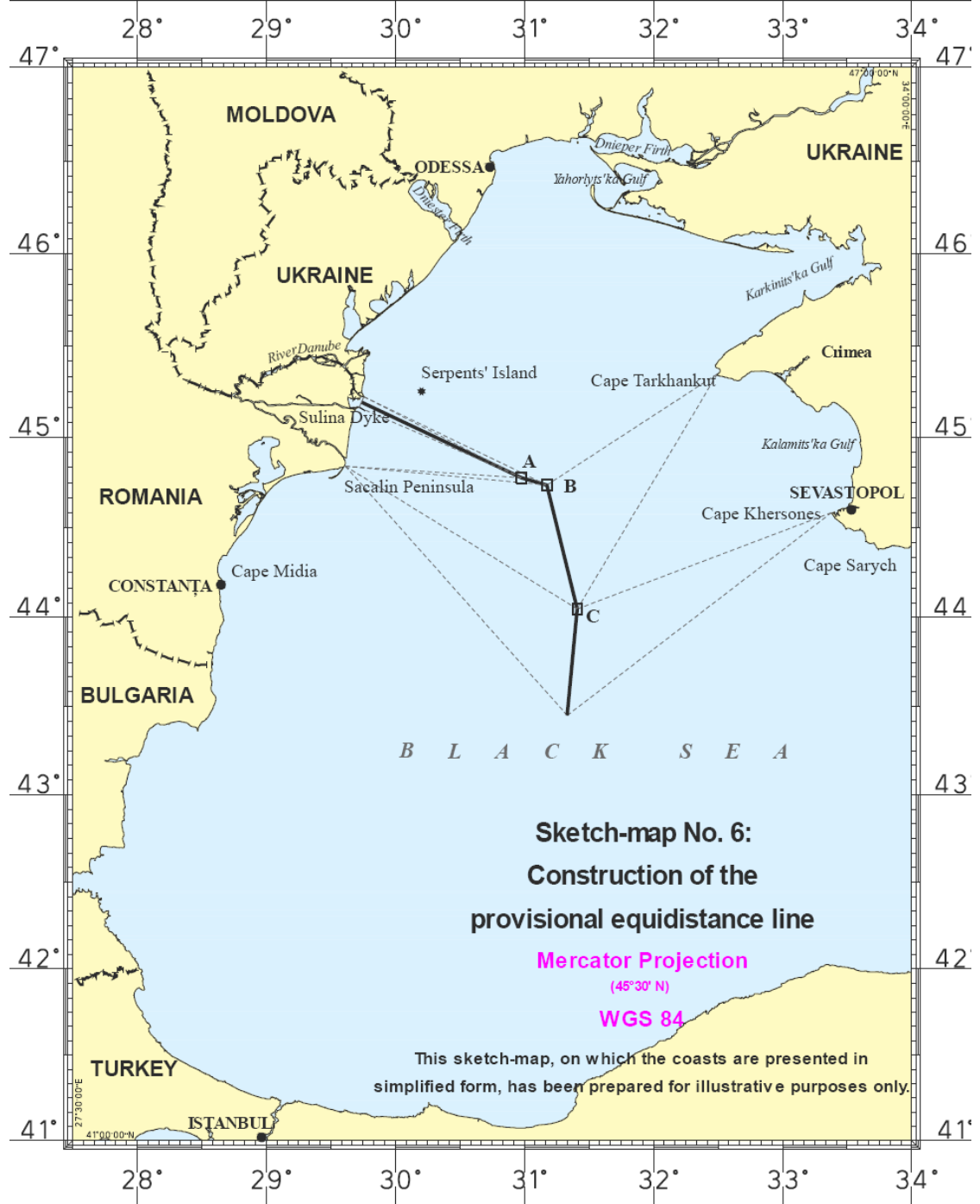
Figure 9-3

The method proposed by Ukraine



Equidistance line drawn by the Court:

It largely follows the
Romanian line;
Serpents' Island was
completely
disregarded



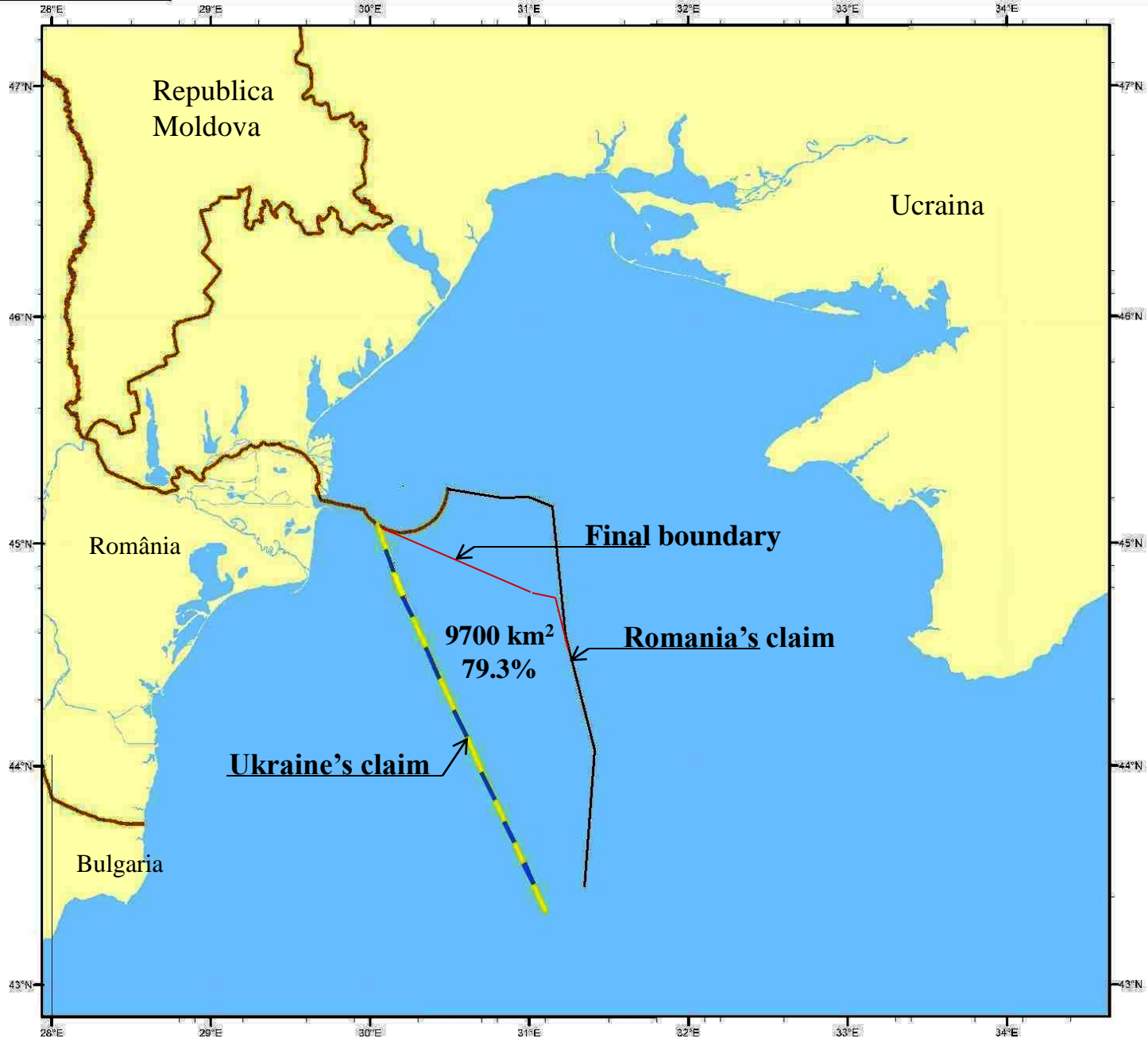


The role of the Ukrainian coast

The Court confirmed that only a part of the Ukrainian coast was relevant for the delimitation with Romania

The final boundary established by the Court





The area allotted to each country by the final boundary